

2010 No.

ROADS

**The Private Accesses at A5 Western Transport Corridor
(Stopping-Up) Order (Northern Ireland) 2010**

Made - - - - - ***
Coming into operation - - - - - ***

The Department for Regional Development(a) makes the following Order in exercise of the powers conferred by Article 69(1) of the Roads (Northern Ireland) Order 1993(b) and now vested in it(c).

The Department considers that the use of 4 private means of access from the roads specified in column (2) of the Schedule to the lands described in relation thereto in column (3) of that Schedule are likely to cause danger to, or interfere unreasonably with, traffic on those roads.

The Department in accordance with Article 69(2) of that Order is satisfied that other reasonably convenient means of access to the lands will be provided.

Notice has been published and served in compliance with paragraphs 1, 2 and 3 of Schedule 5 to that Order.

(Here will follow, where appropriate, recitals of the fact of any written objections received or inquiry held and of the outcome thereof).

Citation and commencement

1. This Order may be cited as the Private Accesses at A5 Western Transport Corridor (Stopping-Up) Order (Northern Ireland) 2010 and shall come into operation on 2011.

Application

2.—(1) The Department shall carry out such works as it considers necessary for the provision of a new means of access from each of the roads specified in column (2) of the Schedule to the lands specified in relation thereto in column (3) of that Schedule.

(2) On completion of the works referred to in paragraph (1), the private means of access from each of the roads specified in column (2) of the Schedule to the lands specified in relation thereto in column (3) in that Schedule shall be stopped-up to road traffic at the lines specified in that Schedule.

(a) S.I. 1999/283 (N.I. 1) Article 3(1)
(b) S.I. 1993/3160 (N.I. 15)
(c) S.R. 1999 No. 481 Article 6(d) and Schedule 4 Part IV

Sealed with the Official Seal of the Department for Regional Development on
2010

(L.S.)

A senior officer of the Department for Regional Development

SCHEDULE

Article 2

THE PRIVATE ACCESSES FROM A5 WESTERN TRANSPORT CORRIDOR TO BE STOPPED-UP TO ROAD TRAFFIC

<i>Column (1)</i>	<i>Column (2) Road</i>	<i>Column (3) Private Access</i>
1.	C666 Loughmuck Road, Rylands, Omagh	On the north-west side of Loughmuck Road, from a point 11 metres south-west of its junction with U3302 Rylands Cottages to a point 8 metres south-west of that junction , more particularly delineated and marked A-B on Map No. 796036/D70/01
2.	U235 Grange Road, Grange, Omagh	On the north-west side of Grange Road from a point 199 metres north-east of its junction with C671 Castletown Road to a point 191 metres north-east of that junction, more particularly delineated and marked I-J on Map No. 796036/D70/05
3.	A5 Monaghan Road, Tully, Aughnacloy	On the western side of Monaghan Road, from a point 271 metres north of the Land Frontier to a point 261 metres north of the Land Frontier, more particularly delineated and marked C-D on Map No. 796036/D70/02
4.	A5 Monaghan Road, Tully, Aughnacloy	On the eastern side of Monaghan Road, from a point 270 metres north of the Land Frontier to a point 262 metres north of the Land Frontier, more particularly delineated and marked E-F on Map No. 796036/D70/03
5.	A5 Monaghan Road, Tully, Aughnacloy	On the eastern side of Monaghan Road, from a point 190 metres north of the Land Frontier to a point 182 metres north of the Land Frontier, more particularly delineated and marked G-H on Map No. 796036/D70/04

Copies of the maps have been deposited at the Department's Roads Service offices, Headquarters, Room 213, Clarence Court, 10-18 Adelaide Street, Belfast; and Western Division, County Hall, Drumragh Avenue, Omagh, Co Tyrone.

EXPLANATORY NOTE

(This note is not part of the Order)

This Order provides for the stopping-up to road traffic of the private accesses from C666 Loughmuck Road, Omagh; U235 Grange Road, Omagh; and A5 Monaghan Road, Aughnacloy to the lands detailed in the Schedule.

Any person who acts in contravention of the Order shall be guilty of an offence and shall be liable on summary conviction to a fine not exceeding level 3 on the standard scale (£1000).

Articles 69(7) and 19 of the Roads (Northern Ireland) Order 1993 (S.I. 1993 No. 3160 (N.I. 15)) provide that where access to any land has been stopped-up in pursuance of an order made under Article 69 and any person has suffered damage in consequence thereof by the depreciation of any estate in the land to which he is entitled or by being disturbed in his enjoyment of the land, he shall be entitled to recover from the Department compensation in respect of that damage.



Lammy

Proposed New Means of Access

To be Stopped-up

A-B

Sinks

U3302 Rylands Cottages

Rylands Cottages

Rylands

C666 Loughmuck Road

Sewage Works

Spring

Notes

ACCESS TO BE STOPPED-UP:

A-B Private Access off Loughmuck Road, Rylands, Omagh

This material is based upon Crown Copyright and is reproduced with permission of Land and Property Services under delegated authority from the Controller of Her Majesty's Stationary Office, © Crown copyright and database rights NIMA ES&LA214

VER	DATE	DESCRIPTION	DRAWN	CHKD	APPD
A	03/08/2010	FIRST ISSUE	PK	BA	CM
B	11/08/2010	SECOND ISSUE	PK	BA	CM

Client



Project



Drawing Title

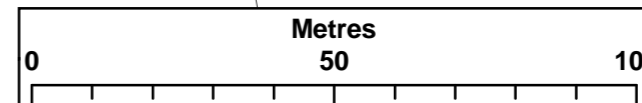
STOPPING UP OF PRIVATE ACCESSSES

Consultant



Office

Shorefield House
30 Kinnegar Drive
Holywood
County Down
BT18 9JQ
Tel. 0845 602 6422 (UK)
Tel. +44 (0)28 9042 3854 (INT.)
Tel. 048 9042 3953 (Rol)



Scale @ A3

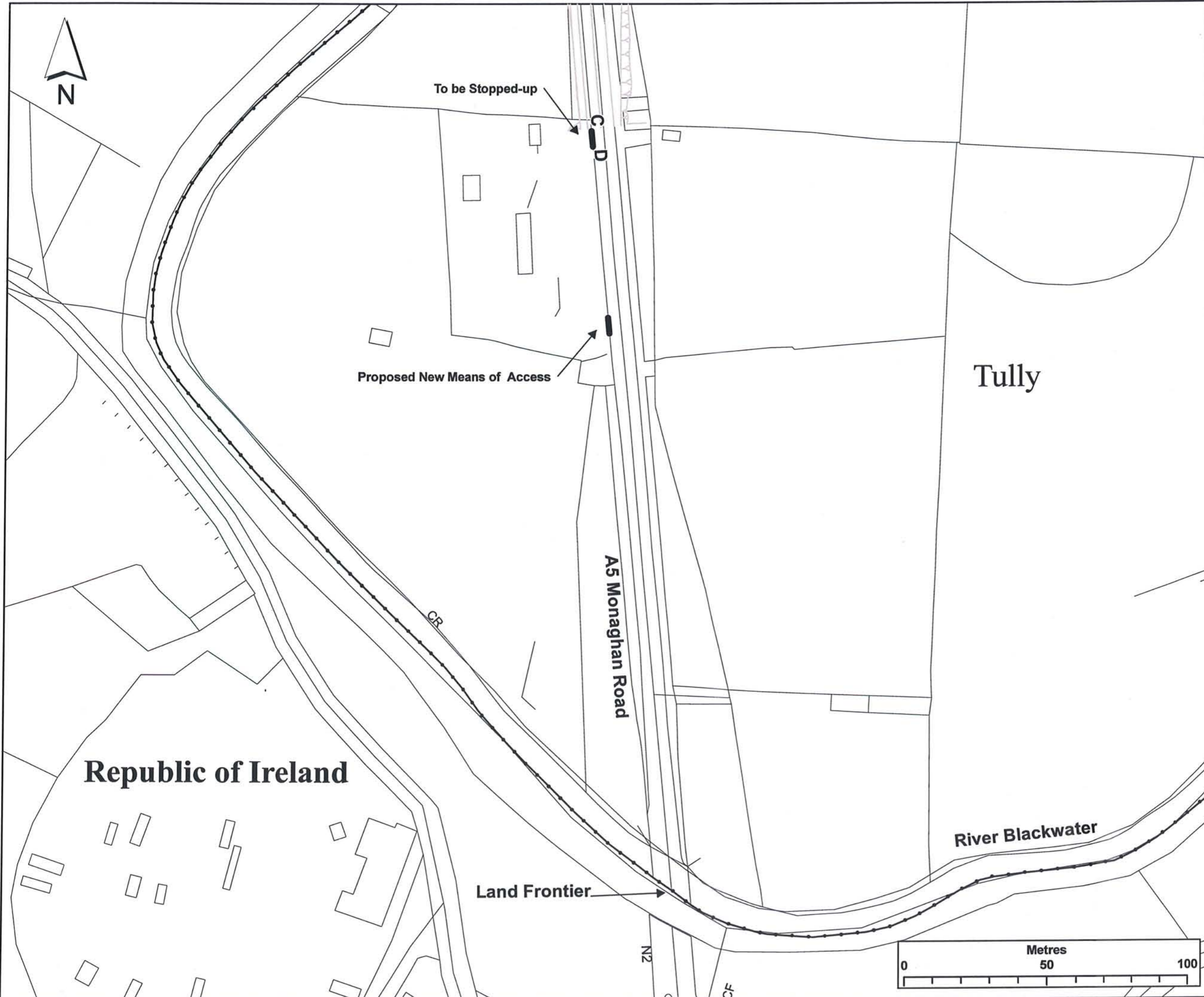
1:1250

Purpose of Issue

INFORMATION

Drawing No
796036/D70/01

Version
B



Notes
 ACCESS TO BE STOPPED-UP:
 C—D Private Access off Monaghan Road, Tully, Aughnacloy

This material is based upon Crown Copyright and is reproduced with permission of Land and Property Services under delegated authority from the Controller of Her Majesty's Stationary Office, © Crown copyright and database rights NIMA ES&LA214

VER	DATE	DESCRIPTION	DRAWN	CHKD	APPD
A	03/09/2010	FIRST ISSUE	PK	BA	CM

Client
ROADS Service
 An Agency within the Department for
Regional Development
 www.drni.gov.uk

Project
A5 WTC
 Western Transport Corridor

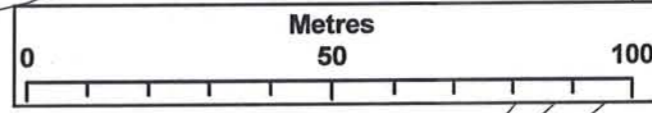
Drawing Title
 STOPPING UP OF
 PRIVATE ACCESSES

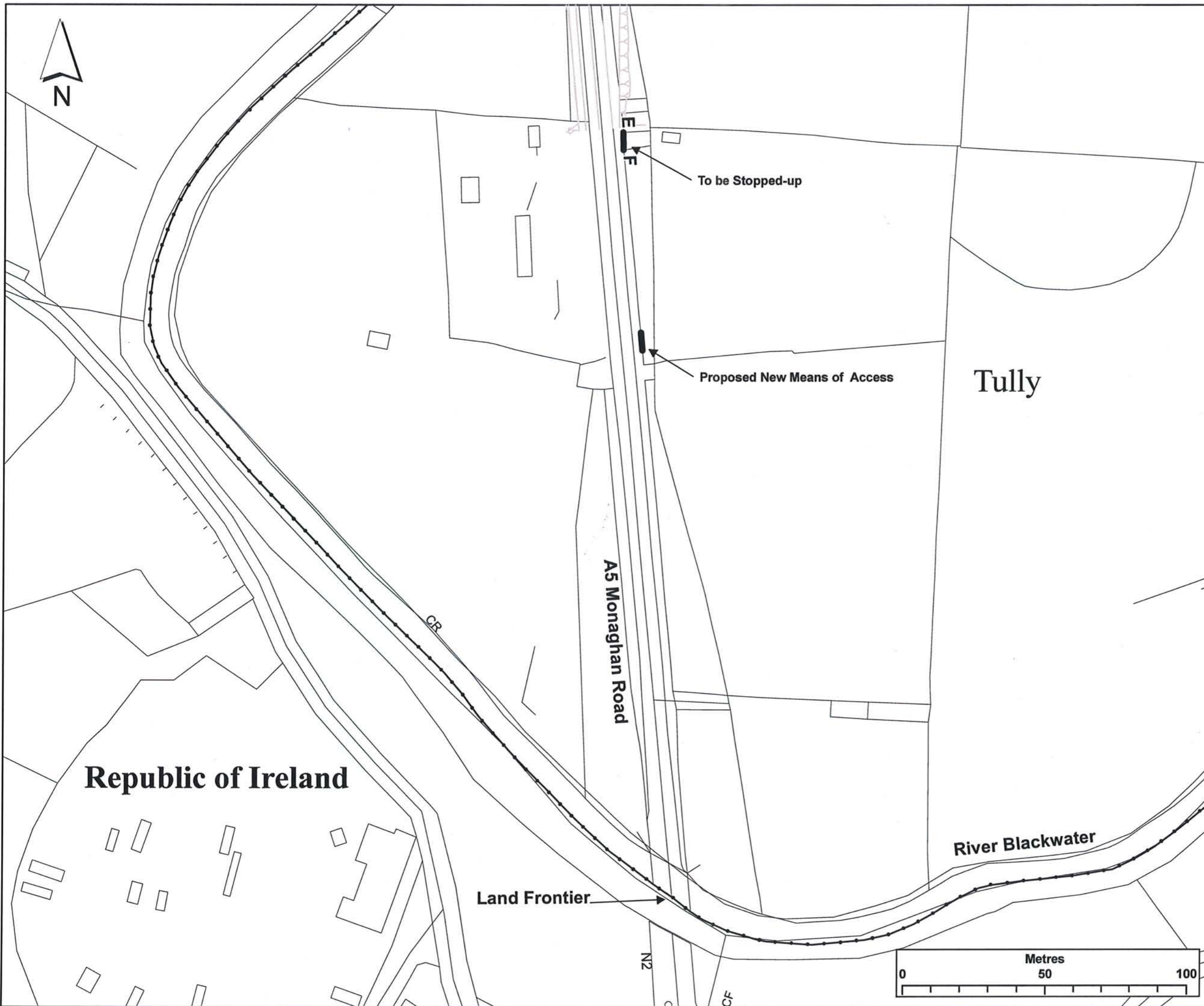
Consultant
mouchel

Office
 Shorefield House
 30 Kinnegar Drive
 Holywood
 County Down
 BT18 9JQ
 Tel. 0845 602 6422 (UK)
 Tel. +44 (0)28 9042 3854 (INT.)
 Tel. 048 9042 3953 (Rol)

Scale @ A3 1:1250 **Purpose of Issue** INFORMATION

Drawing No 796036/D70/02 **Version** A





Notes
ACCESS TO BE STOPPED-UP:
 E—F Private Access off Monaghan Road, Tully, Aughnacloy

This material is based upon Crown Copyright and is reproduced with permission of Land and Property Services under delegated authority from the Controller of Her Majesty's Stationary Office, © Crown copyright and database rights NIMA ES&LA214

VER	DATE	DESCRIPTION	DRAWN	CHKD	APPD
A	03/08/2010	FIRST ISSUE	PK	BA	CM

Client



ROADS Service

An Agency within the Department for



Regional Development

www.drdni.gov.uk

Project



A5 WTC
Western Transport Corridor

Drawing Title

STOPPING UP OF PRIVATE ACCESSES

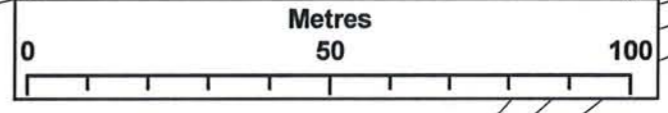
Consultant

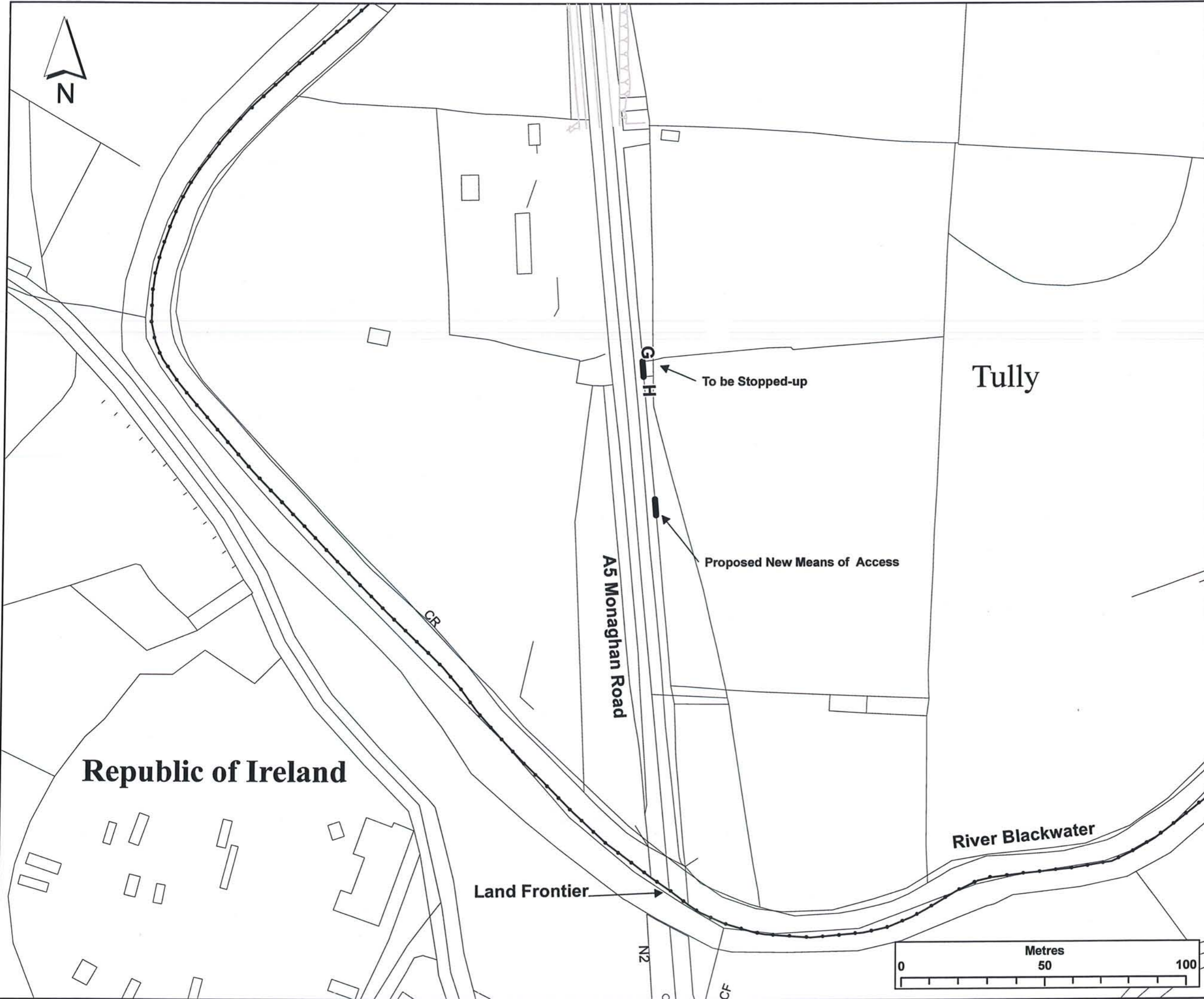


mouchel

Office

Shorefield House
 30 Kinnegar Drive
 Hollywood
 County Down
 BT18 9JQ
 Tel. 0845 602 6422 (UK)
 Tel. +44 (0)28 9042 3854 (INT.)
 Tel. 048 9042 3953 (RoI)





Notes

ACCESS TO BE STOPPED-UP:

G—H Private Access off Monaghan Road, Tully, Aughnacloy

This material is based upon Crown Copyright and is reproduced with permission of Land and Property Services under delegated authority from the Controller of Her Majesty's Stationary Office, © Crown copyright and database rights NIMA ES&LA214

VER	DATE	DESCRIPTION	DRAWN	CHKD	APPD
A	03/08/2010	FIRST ISSUE	PK	BA	CM

Client



An Agency within the Department for
Regional Development
www.drndi.gov.uk

Project



Drawing Title

STOPPING UP OF PRIVATE ACCESSES

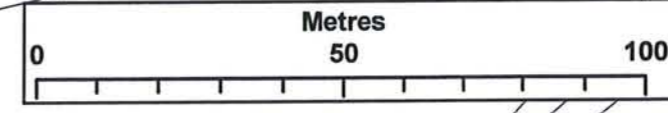
Consultant

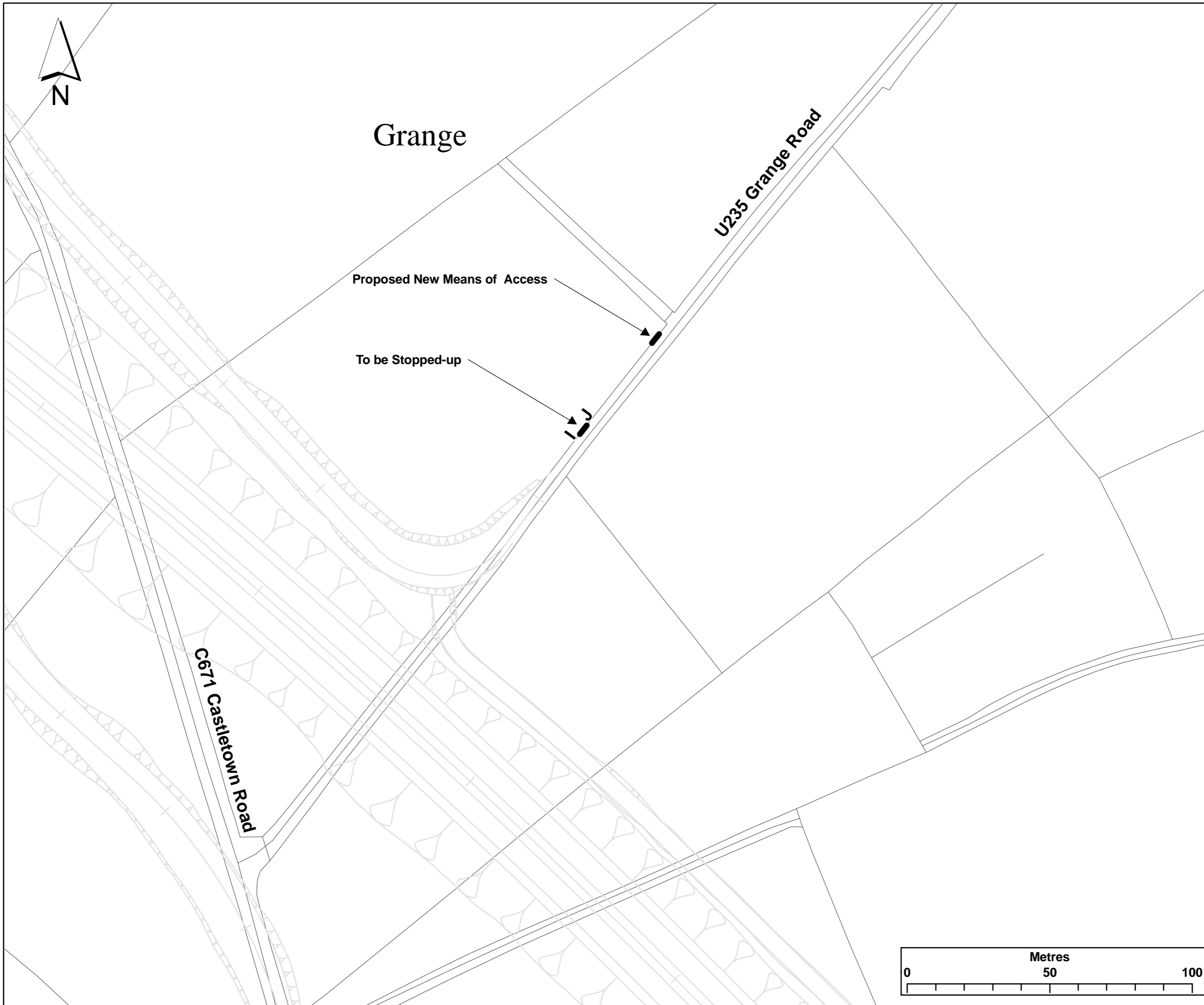


Office

Shorefield House
 30 Kinnegar Drive
 Holywood
 County Down
 BT18 9JQ
 Tel. 0845 602 6422 (UK)
 Tel. +44 (0)28 9042 3854 (INT.)
 Tel. 048 9042 3953 (RoI)

Scale @ A3 1:1250	Purpose of Issue INFORMATION	Version A
Drawing No 796036/D70/04		





Grange

U235 Grange Road

C671 Castletown Road

Proposed New Means of Access

To be Stopped-up

Notes
 ACCESS TO BE STOPPED-UP:
 I — J Private Access off Grange Road,
 Grange, Newtownstewart, Omagh

This material is based upon Crown Copyright and is reproduced with permission of Land and Property Services under delegated authority from the Controller of Her Majesty's Stationary Office, © Crown copyright and database rights NIMA ES&LA214

VER	DATE	DESCRIPTION	DRAWN	CHKD	APPD
A	30/09/2010	FIRST ISSUE	PK	BA	CM

Client



An Agency within the Department for
Regional Development
 www.drdni.gov.uk

Project

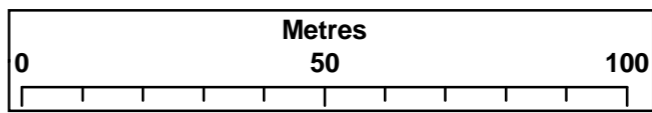


Drawing Title
STOPPING UP OF PRIVATE ACCESSES

Consultant



Office
 Shorefield House
 30 Kinnegar Drive
 Holywood
 County Down
 BT18 9JQ
 Tel. 0845 602 6422 (UK)
 Tel. +44 (0)28 9042 3854 (INT.)
 Tel. 048 9042 3953 (RoI)



Scale @ A3 1:1250	Purpose of Issue INFORMATION
Drawing No 796036/D70/05	Version A